









MAP O ARDAL Y LLWYBR/ROUTE AREA MAP

Map o'r llinell drawsyrro bresennol a'r ardal chwilio ar gyfer coridorau llwybrau tanddaear posibl, y Compownd Pen Selio a'r adeiladau pen twnnel.

A map of the existing transmission line and the search area for potential underground route corridors, the Sealing End Compound and tunnel head houses.

Allwedd/Key:

- | | | | |
|---|---|---|---|
|  | Llinell bresennol National Grid y bwriedir ei thynnu i lawr |  | Peilon presennol gan National Grid |
|  | Llinell uwch ben bresennol National Grid (i'w chadw) |  | Ardal chwilio llwybr arfaethedig y cebl |
|  | Ardal chwilio'r Compownd Pen Selio/Adeilad Pen Twnnel arfaethedig |  | Existing National Grid pylon |
| | |  | Proposed cable route search area |
| | |  | Proposed Sealing End Compound/Tunnel Head House search area |

